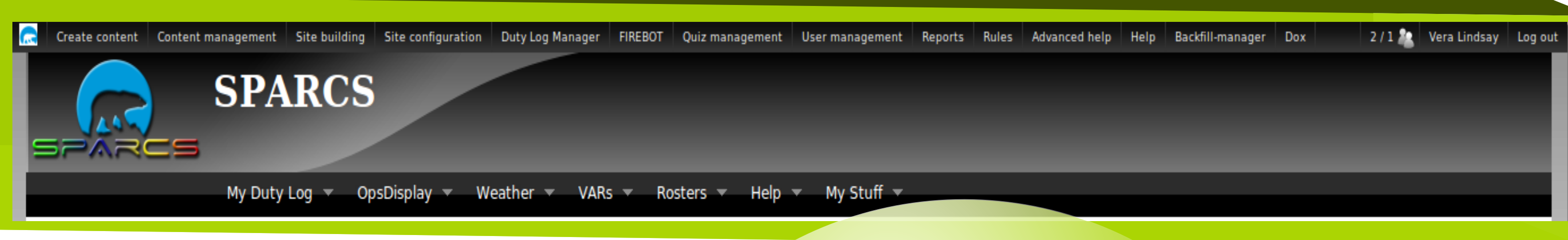


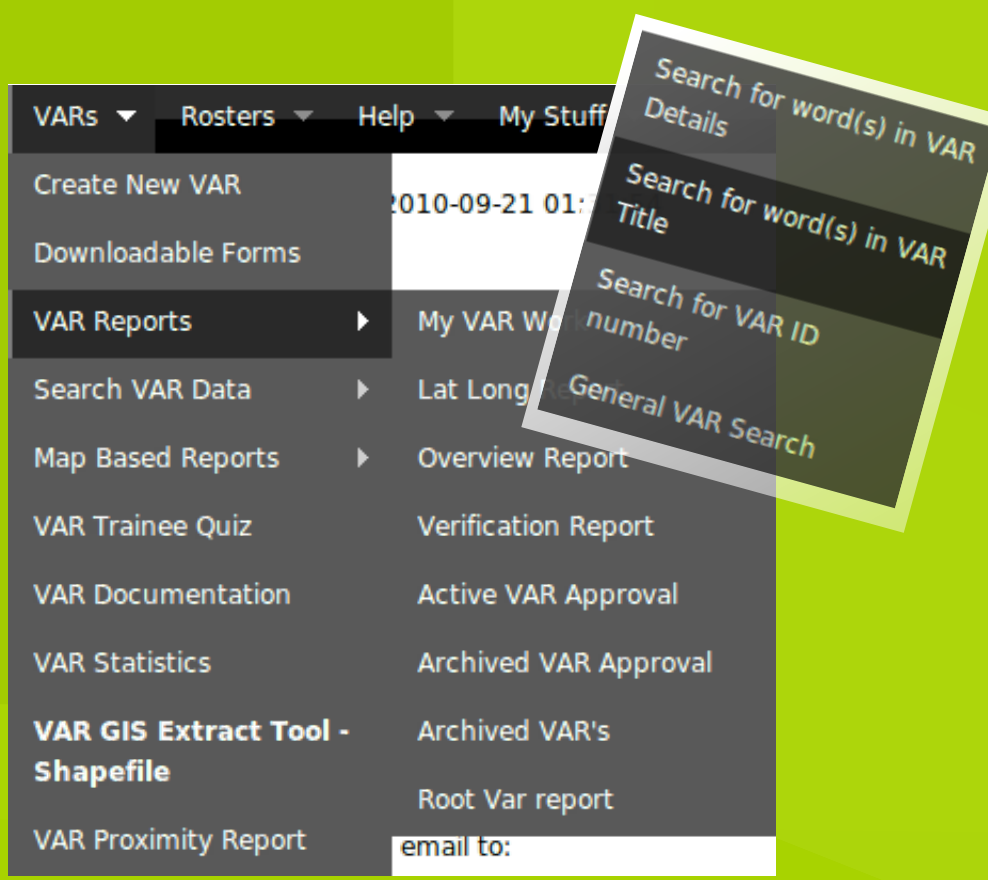
# Values At Risk

Northwest Territories

## Administrative and User Menus



One click access to VAR tools reports searches and more...



A VAR Record Getting Things In



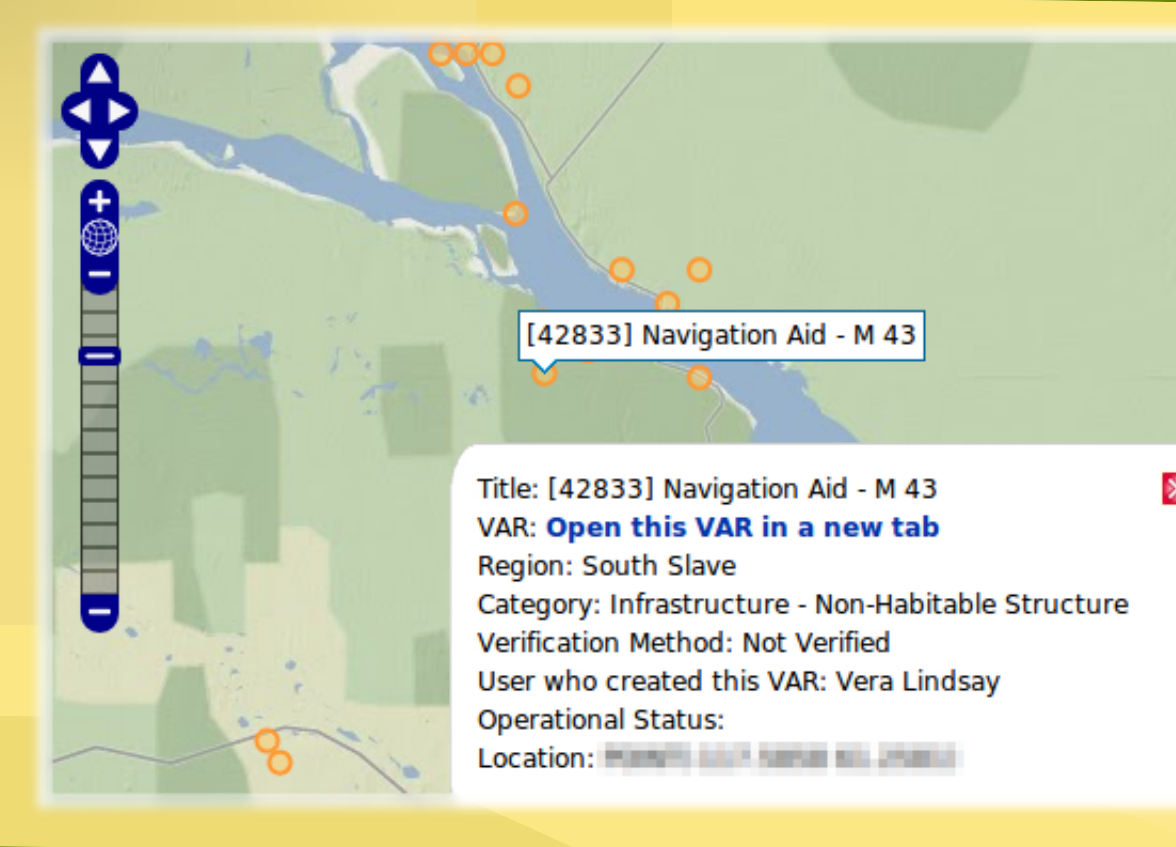
Classification Verification Owner Contact Multi-media Content

Getting Things Out Downloadable Forms GIS Extract to Shapefiles Automated Mapping System



A SPARCS Sub System Spatially Enabled Content Management System 100% Open Source

Map Based Viewing and Searching



## Proximity Report - Values within ~10 Kilometers from 2010-FR-SS-00003

This report is intentionally plain by design. Distance radius is not exact. when in doubt choose a larger radius.

ID Code	VAR Desc.	Latitude dd.d	Longitude dd.d	Link to VAR Record
38993	HYDRO DEVELOP. O.I.C. at TALTSON R. & NONACHO LK			<a href="#">Link to VAR</a>
38996	HUNT/FISH CABIN L. APPL. at TRUDEL LAKE			<a href="#">Link to VAR</a>
41243	Twin Gorges Hydro Dam			<a href="#">Link to VAR</a>
42674	M. Slurko & Craig Walsh Cabin on Trudel Lake			<a href="#">Link to VAR</a>
43111	Louis Beauleu tentframe			<a href="#">Link to VAR</a>
43155	trad. use cabin lease at lynn lake			<a href="#">Link to VAR</a>

Accuracy versus decimal places

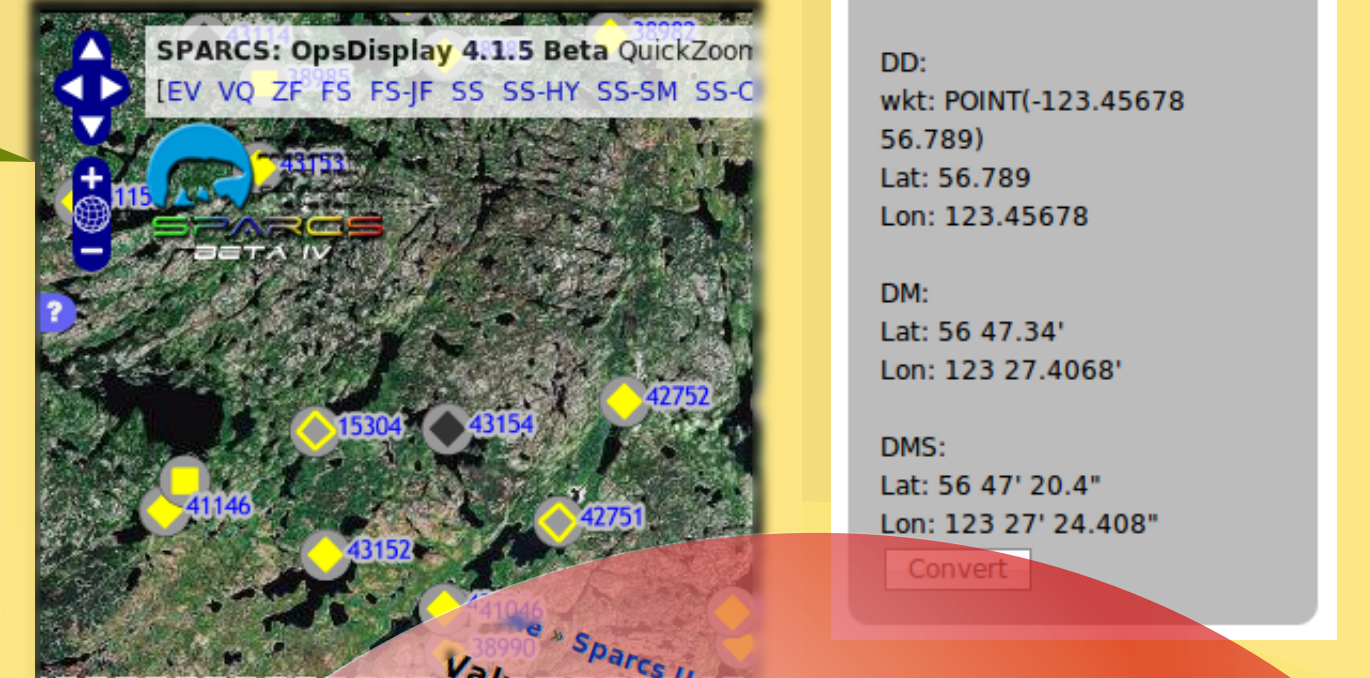
decimal places	degrees	distance
0	1.0	111 km
1	0.1	11.1 km
2	0.01	1.11 km
3	0.001	111 m
4	0.0001	11.1 m
5	0.00001	1.11 m
6	0.000001	0.111 m
7	0.0000001	1.11 cm
8	0.00000001	1.11 mm

Development Platform Flexible Extendable User Driven Modular

Meeting Operational and Policy Needs

Custom PHP Script Tools

Ops Display



Self Directed Training Manager Approvals Field Verification Strategy Built in Reporting Multi-media Content

Powered By



Developed By GNWT - FMD Fire Sciences Vera Green & Franco Nogarini

Advanced Security Role based Region Specific

Multi Level Classification

### Values at Risk Legend

Symbol Shape	Filled or Hollow?	Yellow or Black?	Background Colour?
Natural Resource	Solid = Occupied	Yellow = Verified	Gray = NOT Hazardous
Cultural Resource	Hollow = NOT Occupied	Black = Not Verified	Red = Unknown Hazards
Non-Private Habitable Structure			No Hazards reported
Private Habitable Structure			
Infrastructure (Industry)			

Many thanks to all Open Source communities which make this project possible